

PLAT OF SURVEY

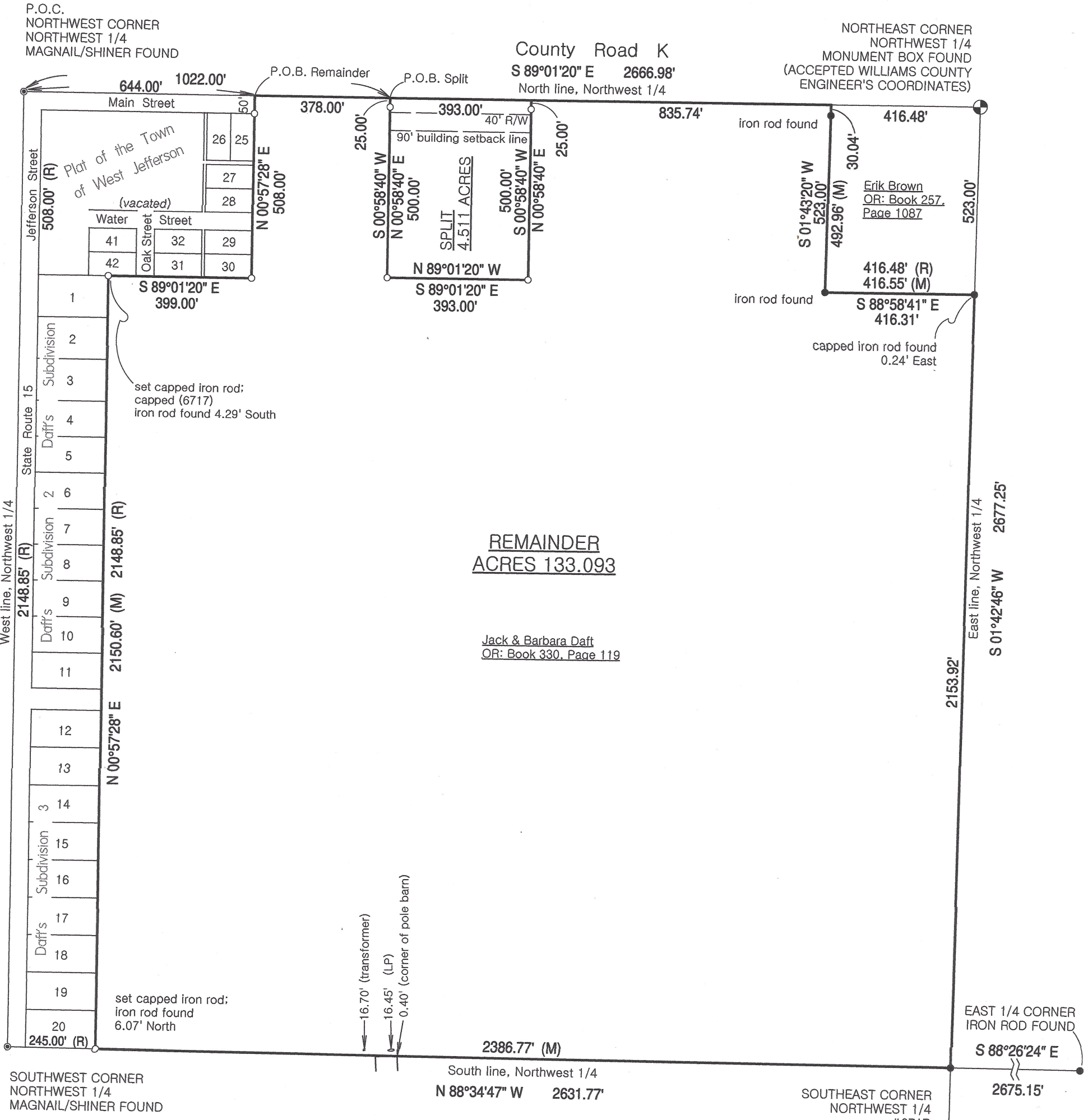


FOR:

JACK DAFT

PART OF THE NORTHWEST 1/4, SECTION 17, T-7-N, R-3-E
JEFFERSON TOWNSHIP, WILLIAMS COUNTY, OHIO
OCTOBER 4, 2022 ORDER NO. 220603

REFERENCE SURVEYS

Volume 15R Page 141
Volume 15R Page 143
Volume 17R Page 141
Volume 23R Page 278




REMAINDER
ACRES 133.093

Jack & Barbara Daft
OR: Book 330, Page 119

LEGEND:

- ⊕ MONUMENT BOX
- IRON PIN OR PIPE FOUND
- SET 5/8" X 30" REBAR WITH ORANGE CAP STAMPED INBOUNDS OH #8757
- ⊙ MAG NAIL/SHINER FOUND
- (R) RECORD DISTANCE OR BEARING
- (M) MEASURED DISTANCE OR BEARING



I hereby certify that we have surveyed the hereon depicted parcel in the field and have found or set survey markers as shown. This survey was made without benefit of a Title Report and is subject to any additional items which might be disclosed by such a report. The bearings and distances shown are based on the Ohio Coordinate System of 1983, North Zone.

INBOUNDS SURVEYING, LLC

James F. Stevenson
Ohio Registered Surveyor No. 8757
14222 Grass Lake Road
Camden, MI 49232
Office: 419-277-9554
Email: jamie@inbounds.pro

This plat of survey has been received for record by the Williams County Engineer's Office and recorded in Volume 28R of the Survey Records, Page 242.